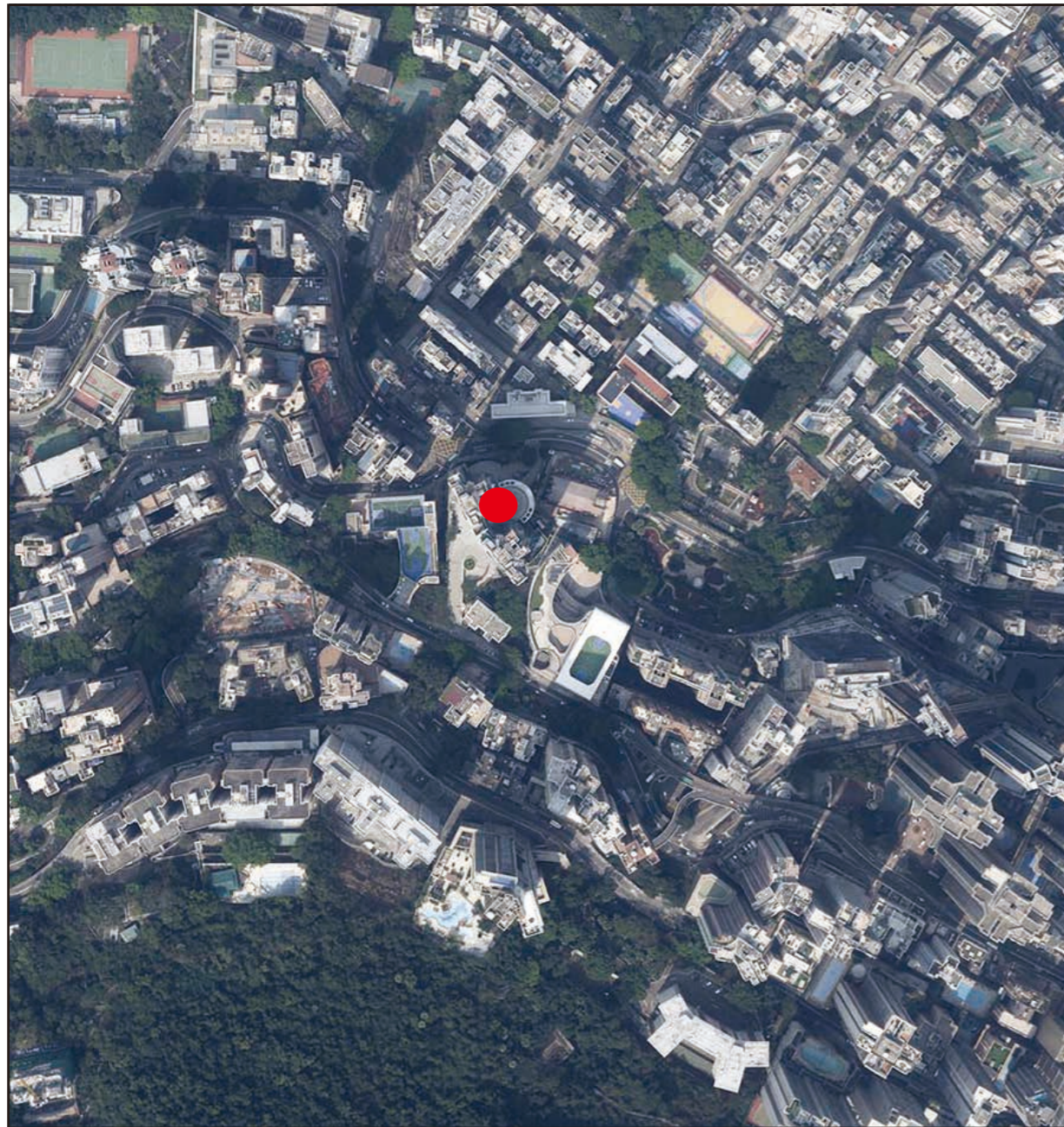



AERIAL PHOTOGRAPH OF THE DEVELOPMENT

發展項目的鳥瞰照片



 The Location of the Development
發展項目的位置

Survey and Mapping Office, Lands Department, The Government of HKSAR © Copyright reserved
- reproduction by permission only.
香港特別行政區政府地政總署測繪處 © 版權所有，未經許可，不得複製。

Adopted from part of the aerial photo taken by the Survey and Mapping Office of Lands Department at a flying height of 6,000 feet, photo no. E218922C, dated 8th March 2024.

摘錄自地政總署測繪處於 2024 年 3 月 8 日在 6,000 呎飛行高度拍攝之鳥瞰照片，編號為 E218922C。

Note 附註：

1. Due to technical reasons (such as the shape of the Development), the Aerial Photograph may show more than the area required under the Residential Properties (First-hand Sales) Ordinance.
因技術原因（例如發展項目之形狀），鳥瞰照片所顯示之範圍可能多於《一手住宅物業銷售條例》所要求者。
2. Copy of the aerial photograph of the Development is available for free inspection at the sales office of the Development during opening hours.
發展項目的鳥瞰照片之副本可於發展項目的售樓處開放時間內免費查閱。
3. The vendor advises prospective purchasers to conduct on-site visit for a better understanding of the Development, its surrounding environment and the public facilities nearby.
賣方建議準買家到有關發展項目作實地考察，以對該發展項目、其周邊地區環境及附近的公共設施有較佳了解。

AERIAL PHOTOGRAPH OF THE DEVELOPMENT

發展項目的鳥瞰照片



● The Location of the Development
發展項目的位置

Survey and Mapping Office, Lands Department, The Government of HKSAR © Copyright reserved
- reproduction by permission only.
香港特別行政區政府地政總署測繪處 © 版權所有，未經許可，不得複製。

Adopted from part of the aerial photo taken by the Survey and Mapping Office of Lands Department at a flying height of 6,900 feet, photo no. E255534C, dated 22nd March 2025.

摘錄自地政總署測繪處於 2025 年 3 月 22 日在 6,900 呎飛行高度拍攝之鳥瞰照片，編號為 E255534C。

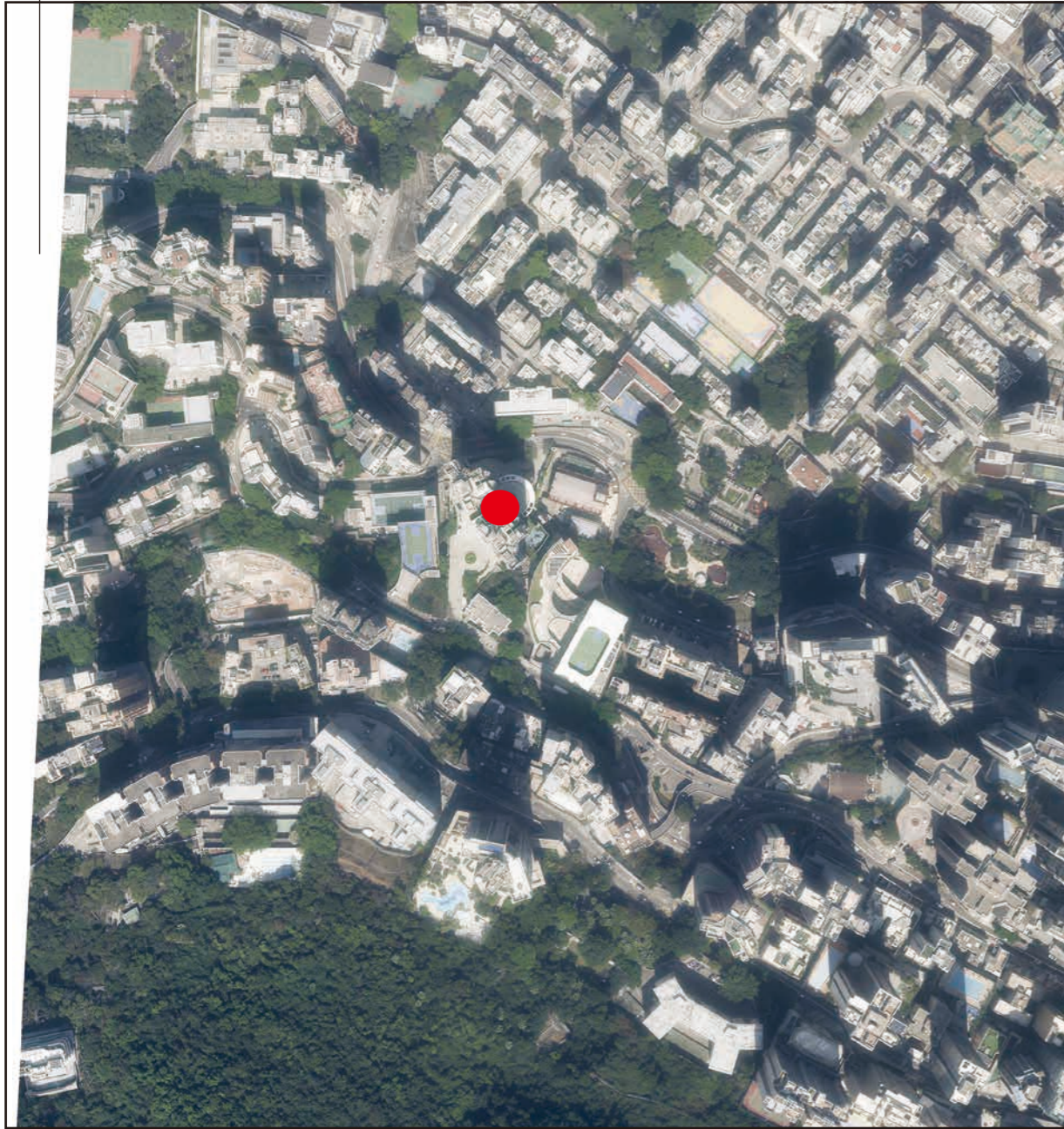
Note 附註：

1. Due to technical reasons (such as the shape of the Development), the Aerial Photograph may show more than the area required under the Residential Properties (First-hand Sales) Ordinance.
因技術原因（例如發展項目之形狀），鳥瞰照片所顯示之範圍可能多於《一手住宅物業銷售條例》所要求者。
2. Copy of the aerial photograph of the Development is available for free inspection at the sales office of the Development during opening hours.
發展項目的鳥瞰照片之副本可於發展項目的售樓處開放時間內免費查閱。
3. The vendor advises prospective purchasers to conduct on-site visit for a better understanding of the Development, its surrounding environment and the public facilities nearby.
賣方建議準買家到有關發展項目作實地考察，以對該發展項目、其周邊地區環境及附近的公共設施有較佳了解。

AERIAL PHOTOGRAPH OF THE DEVELOPMENT

發展項目的鳥瞰照片

This blank area falls outside the coverage of the aerial photograph
鳥瞰照片並不覆蓋本空白範圍



● The Location of the Development
發展項目的位置

Survey and Mapping Office, Lands Department, The Government of HKSAR © Copyright reserved
- reproduction by permission only.
香港特別行政區政府地政總署測繪處 © 版權所有，未經許可，不得複製。

Adopted from part of the aerial photo taken by the Survey and Mapping Office of Lands Department at a flying height of 6,900 feet, photo no. E255533C, dated 22nd March 2025.

摘錄自地政總署測繪處於 2025 年 3 月 22 日在 6,900 呎飛行高度拍攝之鳥瞰照片，編號為 E255533C。

Note 附註：

1. Due to technical reasons (such as the shape of the Development), the Aerial Photograph may show more than the area required under the Residential Properties (First-hand Sales) Ordinance.
因技術原因（例如發展項目之形狀），鳥瞰照片所顯示之範圍可能多於《一手住宅物業銷售條例》所要求者。
2. Copy of the aerial photograph of the Development is available for free inspection at the sales office of the Development during opening hours.
發展項目的鳥瞰照片之副本可於發展項目的售樓處開放時間內免費查閱。
3. The vendor advises prospective purchasers to conduct on-site visit for a better understanding of the Development, its surrounding environment and the public facilities nearby.
賣方建議準買家到有關發展項目作實地考察，以對該發展項目、其周邊地區環境及附近的公共設施有較佳了解。